

NAGAR PANCHAYAT RAMPUR, WARD-11

25°27'45"N

25°28'0"N

25°28'15"N

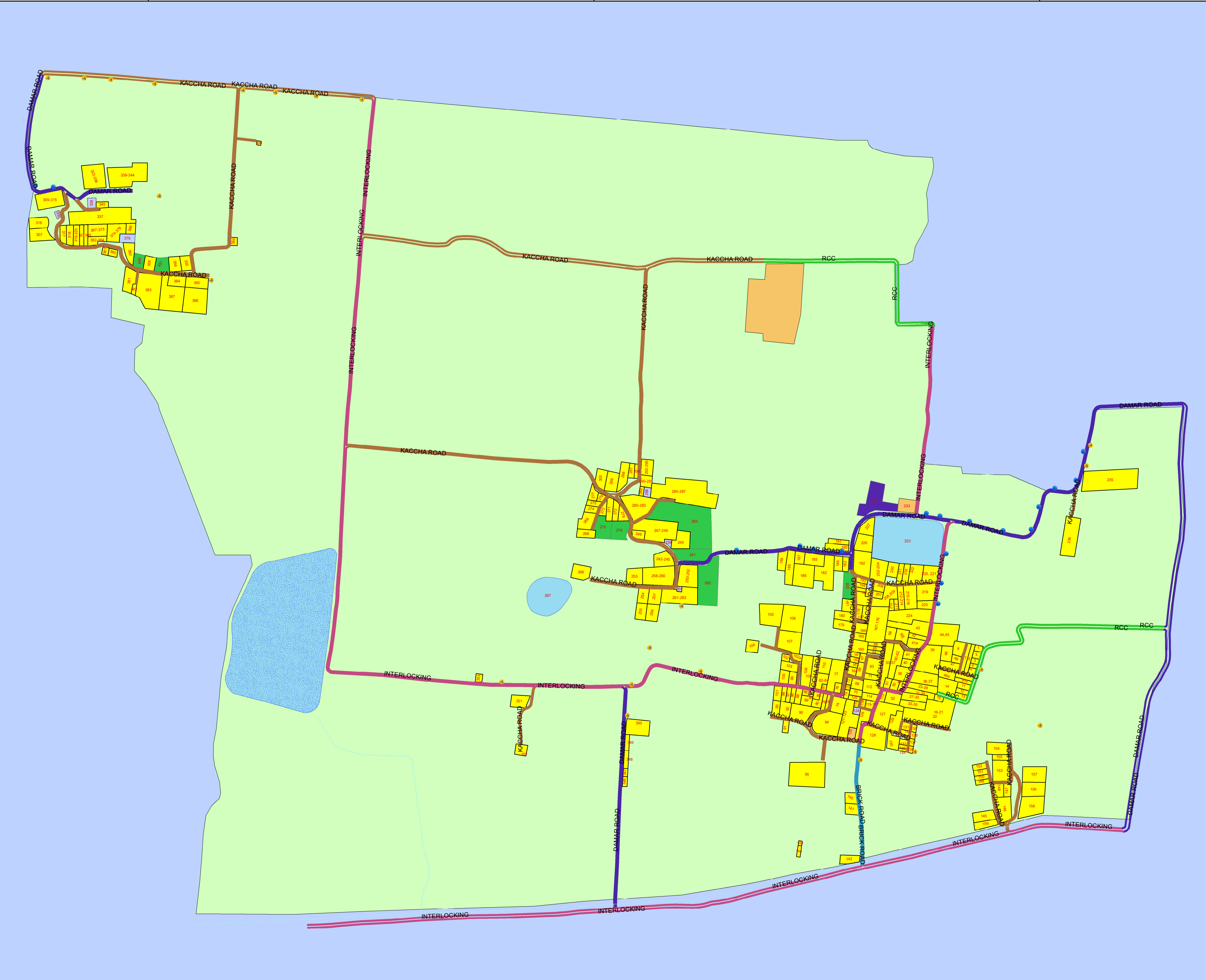


82°34'20"E

82°34'30"E

82°34'40"E



82°34'50"E



Legend

POINT






FEATURE

-  ELECTRIC POLE
-  STREET LIGHT

 CANAL








ROAD

NAME

-  BRICK ROAD
-  DAMAR ROAD
-  INTERLOCKING
-  KACCHA ROAD
-  RCC

BUILDING

REMARK

-  BUILDING
-  PLOT
-  POND
-  PRIMERY SCHOOL
-  TEMPLE
-  WATER LOGGED
-  WELL

82°34'30"E

82°34'40"E

82°34'50"E

25°27'45"N

25°28'0"N

25°28'15"N

MAP PROVIDED BY
ASSIGN TECHNOLOGY
PVT LTD